

Tools

The No Point option is gone! Why?

LP360, versions 2014.1 and above



Nancy Graham

February 3, 2015

Revision 1.0

With the latest release of LP360 (2014.1) the No Points option is no longer a selection in the LIDAR Layer Draw Tools legend. A no points display is now accomplished by simply toggling the Display Legend button on or off (Figure 1). This is also the case for the 3D View, The Profile View, and the Preview window and is also a new feature for these windows as it was not an option in previous versions of LP360.

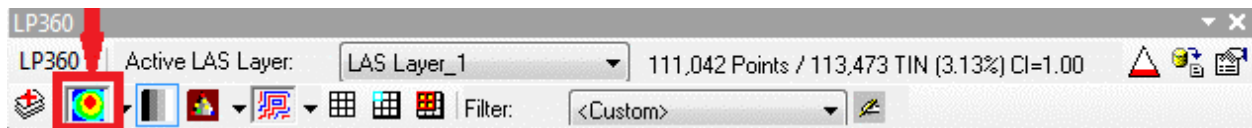


Figure 1 - No Points Toggle button

Why did we need to make such a change? With the new toggle on/off button now associated with the Display menu this allows draw settings to stay intact. For example, suppose you are currently displaying your point cloud data as points on a TIN and you want to temporarily turn your LAS points off. You can easily do this now by just clicking the Display toggle button without having to change your draw type set-up to the no data set-up and then back again.

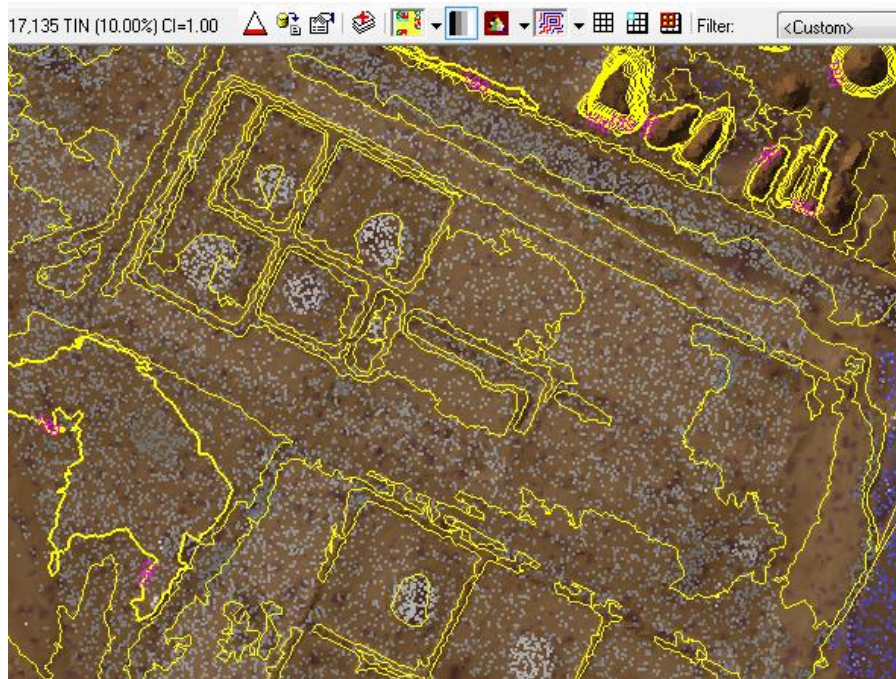


Figure 2 - LAS points displayed as points on a TIN with Contours Toggled on

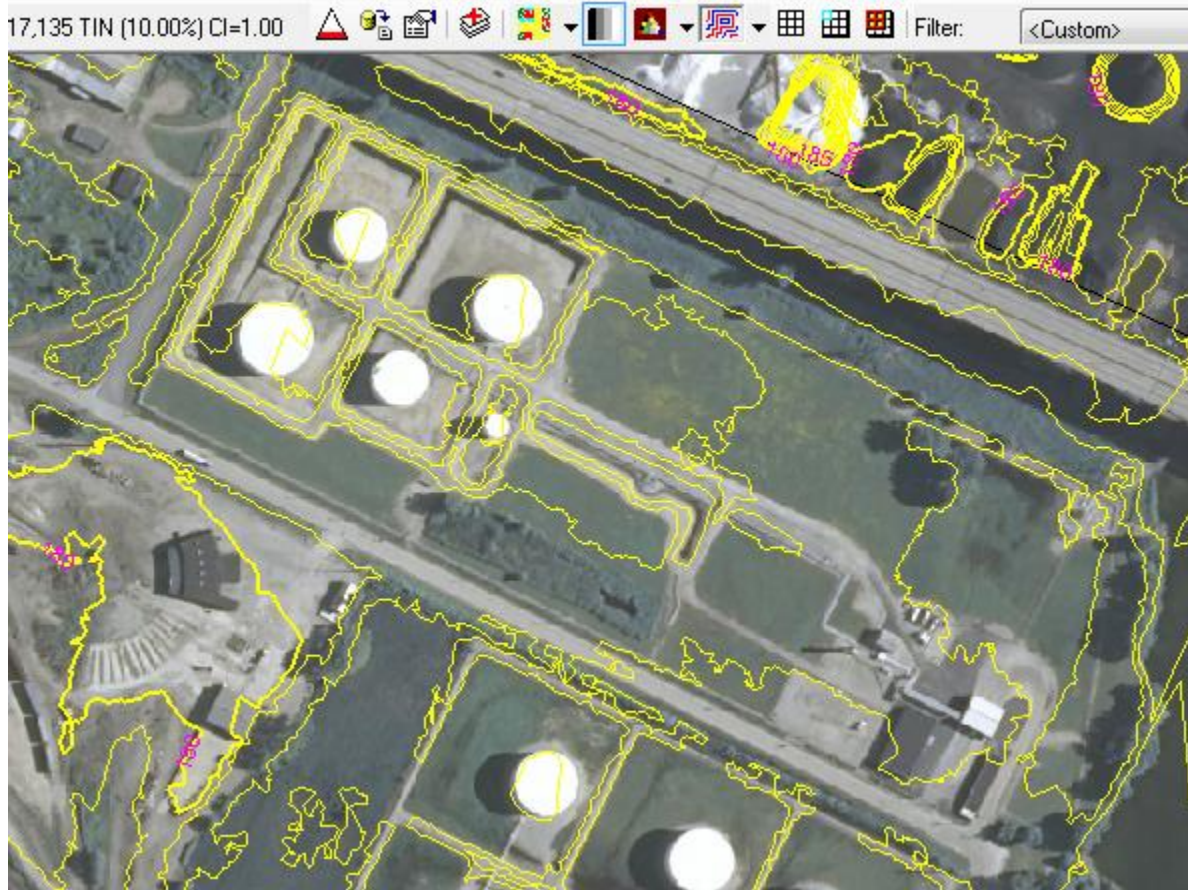


Figure 3 – LAS points toggled off using the new toggle button

It is now easier and requires less clicks!